



# Bolton Valley

vermont - naturally

## Cross Country Ski & Snowshoe Trails

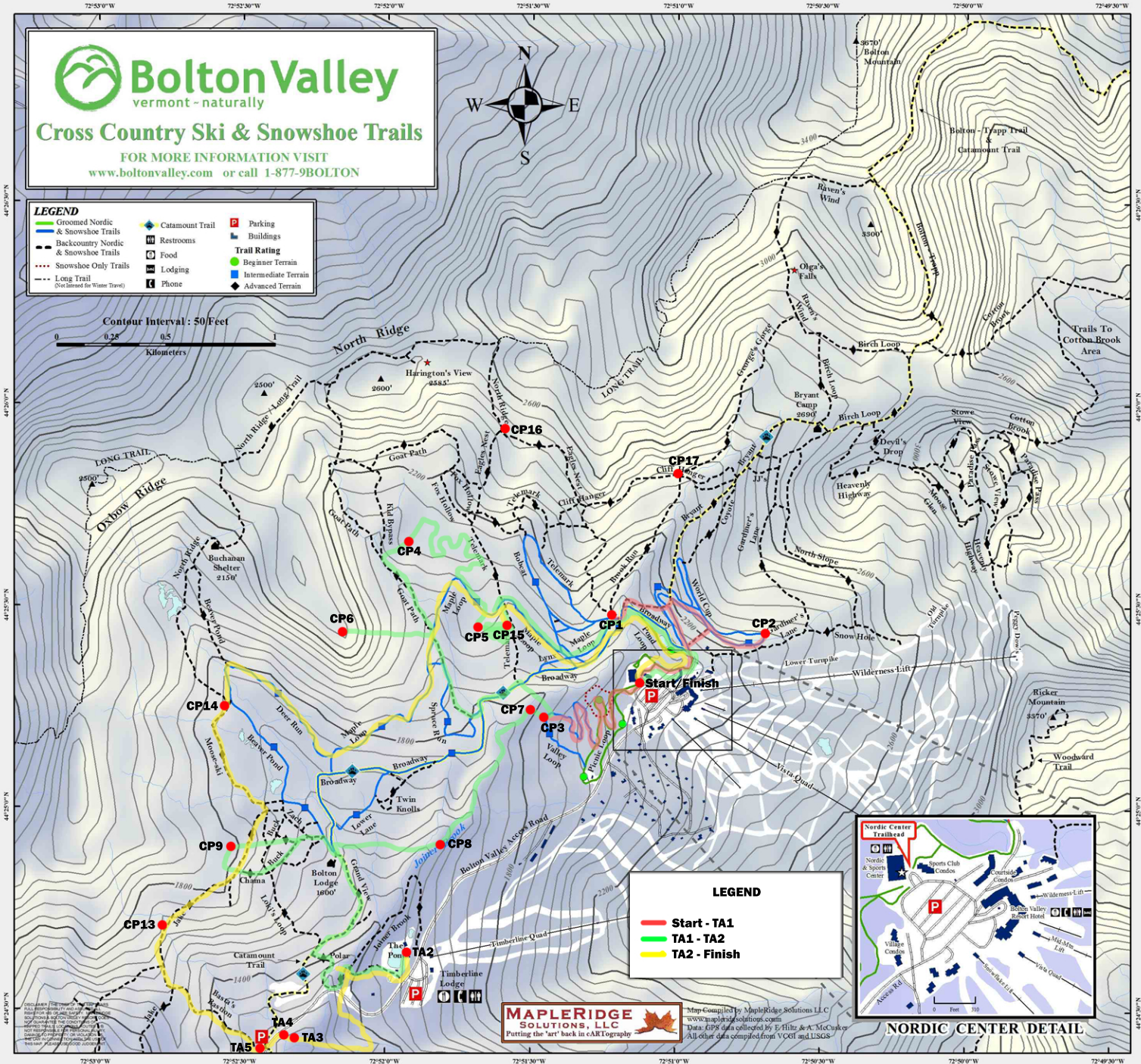
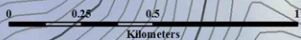
FOR MORE INFORMATION VISIT

[www.boltonvalley.com](http://www.boltonvalley.com) or call 1-877-9BOLTON

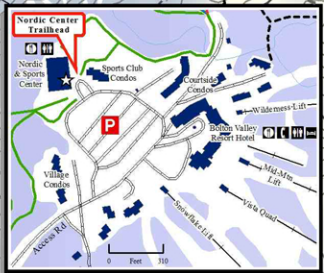
### LEGEND

- Groomed Nordic & Snowshoe Trails
- Backcountry Nordic & Snowshoe Trails
- - - Snowshoe Only Trails
- - - Long Trail (Not Allowed for Winter Travel)
- ◆ Catamount Trail
- Restrooms
- Buildings
- Food
- Lodging
- Phone
- Parking
- Buildings
- Trail Rating
- Beginner Terrain
- Intermediate Terrain
- ◆ Advanced Terrain

Contour Interval: 50 Feet



- ### LEGEND
- Start - TA1
  - TA1 - TA2
  - TA2 - Finish



**MAPLERIDGE SOLUTIONS, LLC**  
Putting the 'art' back in CARTography

Map compiled by Mapleridge Solutions LLC  
[www.mapleridgesolutions.com](http://www.mapleridgesolutions.com)  
This map data collected by T. Hill & A. McCarty  
All other data compiled from VCGI and USGS

NORDIC CENTER DETAIL